



## Keeping Students Safe and Operations on Track:

### Overview

The Field School, a private institution serving students in Washington, D.C., and surrounding areas of Maryland and Virginia, relies on Vestige's AI-powered camera and GPS platform to ensure student safety, resolve incidents quickly, and keep parents informed.

### Challenge

Student transportation requires more than just punctuality – it demands visibility, accountability, and rapid response when situations arise.

The Field School's transportation supervisor, **DeAsya Caster**, has worked with other camera systems in past leadership roles at other transportation-focused organizations. The school sought a system that connected their buses. Her new role introduced her to Vestige's platform, and she quickly saw its potential to improve service to the Field School community with its GPS tracking embedded into the 3-camera system.

**“I like Vestige. I'd recommend it to other schools in the industry. The GPS and cameras give me peace of mind.”**

—**DEASYA CASTER**,  
TRANSPORTATION SUPERVISOR,  
THE FIELD SCHOOL

## Solution

Vestige installed a **three-camera configuration** on each bus:

- **Forward-facing exterior camera** for road and traffic conditions
- **Driver-facing camera** for monitoring attention and compliance
- **Rear cabin camera** facing students

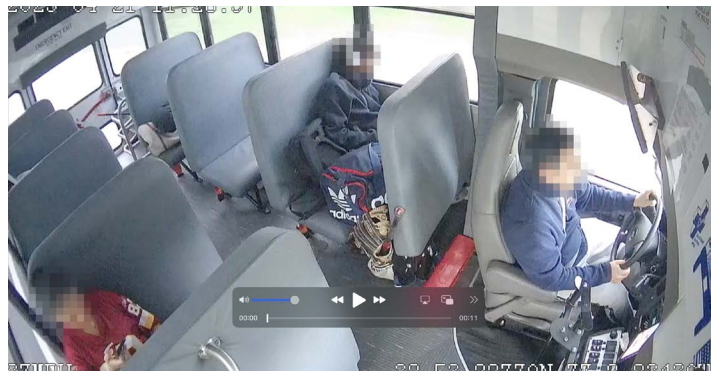





In addition, Vestige's GPS tracking enables Caster to quickly pinpoint any bus's location. This feature is critical for handling parent inquiries about delays and monitoring routes in real time.

## Opportunities for Enhancement

While satisfied overall, DeAsya sees even greater potential:

- **Real-time driver alerts** for red-light running, impacts, distraction, or fatigue—features she used in prior systems.
- **Faster service response** for hardware issues and feature requests.



## Results



### Faster incident resolution


During a minor accident, DeAsya was able to immediately retrieve camera footage, providing clarity and internal documentation without waiting for external requests.

### Improved communication with parents

GPS tracking allows instant answers to “Where’s my bus?” questions, reducing stress for families and staff.

### Confidence in daily operations

The combination of GPS and camera views lets DeAsya monitor buses effectively and make quick operational decisions.



## Why Vestige Works for The Field School

- **Comprehensive coverage** – Every bus is equipped to capture multiple perspectives.
- **Operational visibility** – GPS and video together provide a live operational snapshot.
- **Peace of mind** – Incidents are documented, and routes are tracked, ensuring accountability at all times.

### About the Field School

The Field School in Washington, DC, is an independent preparatory school for grades 6–12, located on a 10.5-acre campus in the historic Cadrifitz mansion. With a 6.5:1 student-to-teacher ratio, it emphasizes student-centered, research-based learning to develop creative, independent thinkers.

Accredited by the Middle States Association and a member of AISGW, Field offers strong academics, arts, and athletics, competing in the PVAC as the Falcons. The Field School fosters intellectual curiosity, collaboration, and personal growth in a supportive environment.

### About Vestige & Bytecurve

Vestige delivers Visibility, Accountability, and Immediate Response to school districts and transportation providers through advanced AI-powered cameras, GPS tracking, and real-time alerts. From incident prevention to fast resolution, Vestige equips transportation teams to operate with confidence. Bytecurve is the industry-leading timekeeping and dispatch solution designed specifically for student transportation professionals.